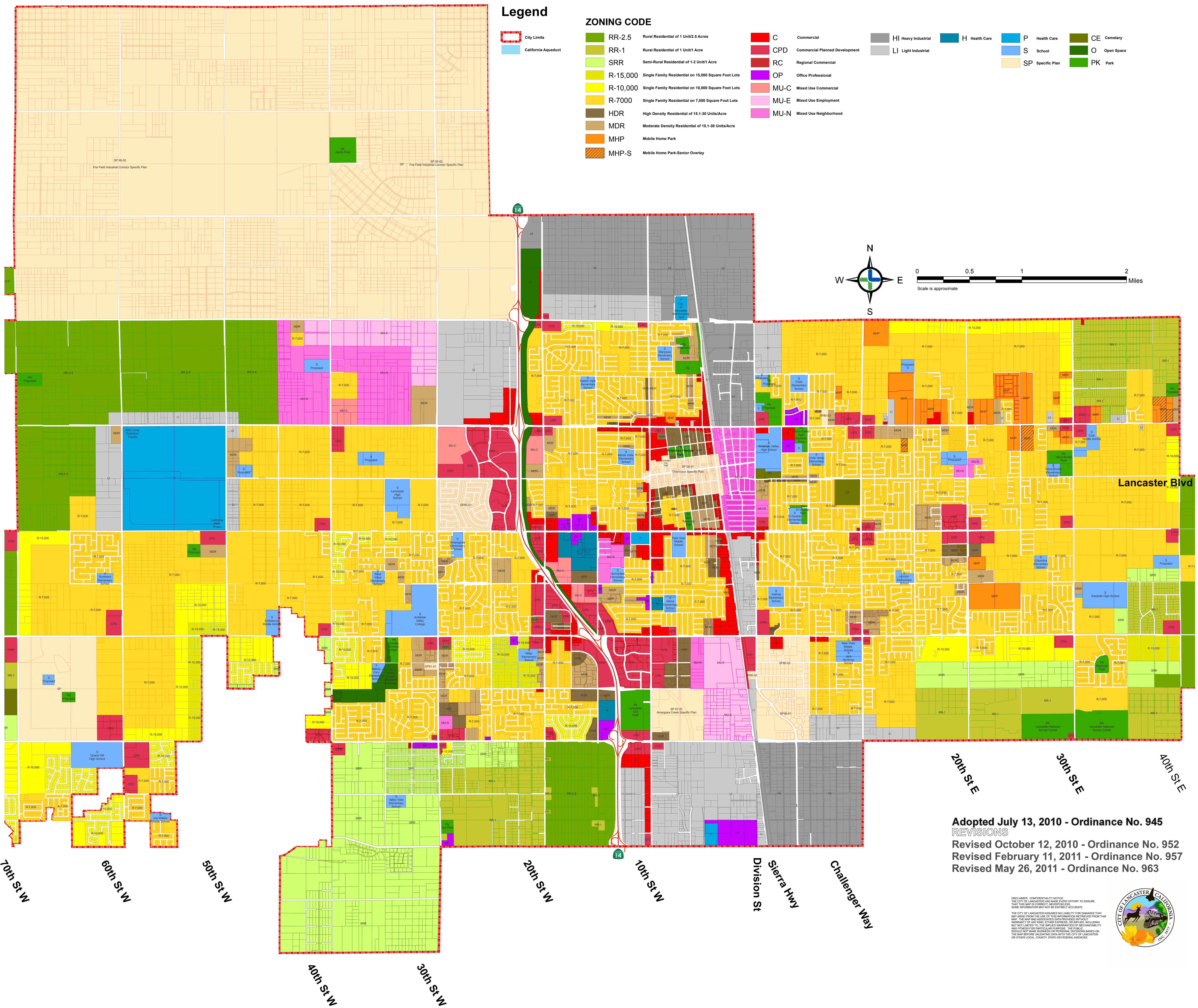












Avenue E
Avenue F
Avenue G
Avenue H
Avenue I
Avenue J
Avenue K
Avenue L
Columbia Way
Avenue N










Legend

-  City Limits
-  California Aqueduct

ZONING CODE

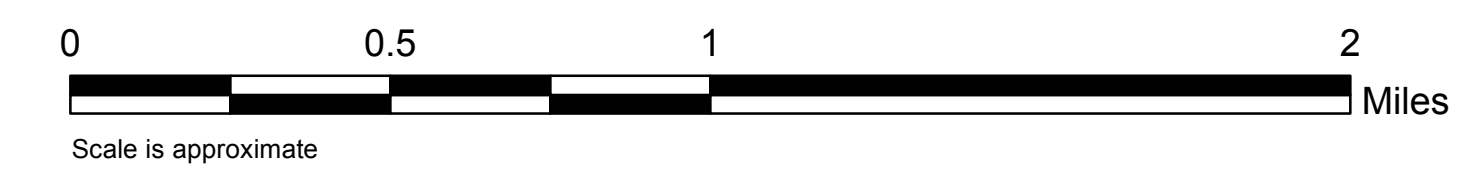
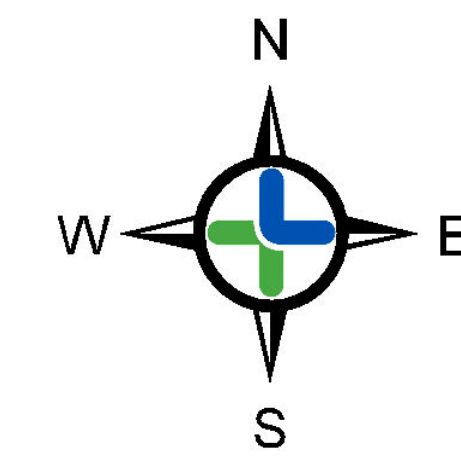
-  RR-2.5 Rural Residential of 1 Unit/2.5 Acres
-  RR-1 Rural Residential of 1 Unit/1 Acre
-  SRR Semi-Rural Residential of 1-2 Units/1 Acre
-  R-15,000 Single Family Residential on 15,000 Square Foot Lots
-  R-10,000 Single Family Residential on 10,000 Square Foot Lots
-  R-7000 Single Family Residential on 7,000 Square Foot Lots
-  HDR High Density Residential of 15.1-30 Units/Acre
-  MDR Moderate Density Residential of 15.1-30 Units/Acre
-  MHP Mobile Home Park
-  MHP-S Mobile Home Park-Senior Overlay

-  C Commercial
-  CPD Commercial Planned Development
-  RC Regional Commercial
-  OP Office Professional
-  MU-C Mixed Use Commercial
-  MU-E Mixed Use Employment
-  MU-N Mixed Use Neighborhood

-  HI Heavy Industrial
-  LI Light Industrial

-  H Health Care
-  P Health Care
-  S School
-  SP Specific Plan

-  CE Cemetery
-  O Open Space
-  PK Park

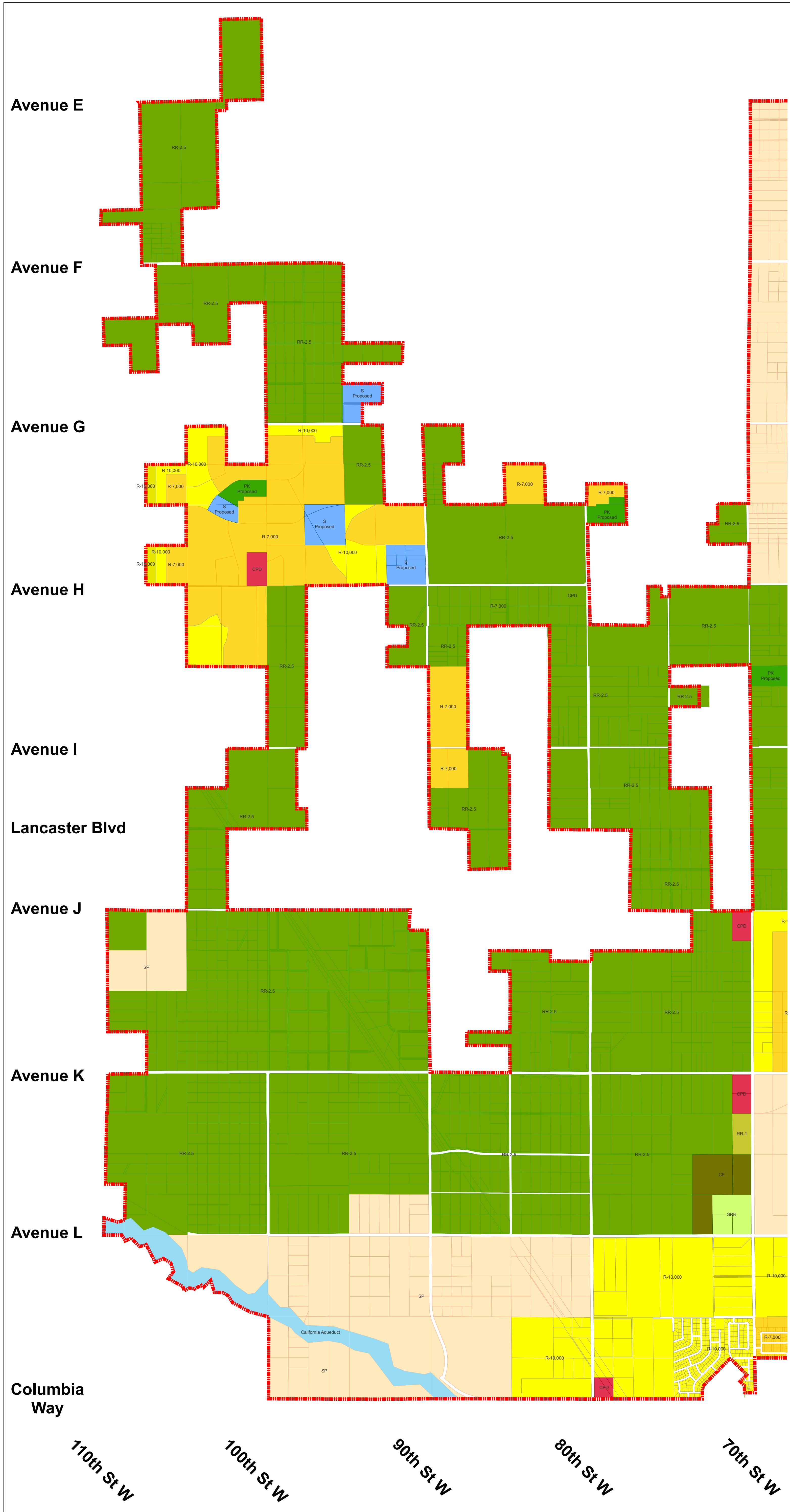


Adopted July 13, 2010 - Ordinance No. 945
REVISIONS
 Revised October 12, 2010 - Ordinance No. 952
 Revised February 11, 2011 - Ordinance No. 957
 Revised May 26, 2011 - Ordinance No. 963

DISCLAIMER - COMPLETENESS NOTICE
 THE CITY OF LANCASTER HAS MADE EVERY EFFORT TO ENSURE THAT THIS MAP AND ASSOCIATED DATA PROVIDE ACCURATE INFORMATION. THE CITY OF LANCASTER ASSUMES NO LIABILITY FOR DAMAGES THAT MAY BE INCURRED BY THE USER OF THIS INFORMATION DERIVED FROM THIS MAP. THE MAP AND ASSOCIATED DATA PROVIDED WITHOUT WARRANTY OF ANY KIND, EXPRESS OR IMPLIED, INCLUDING BUT NOT LIMITED TO, THE IMPLIED WARRANTIES OF MERCHANTABILITY AND FITNESS FOR PARTICULAR PURPOSE. THE USER SHALL BE RESPONSIBLE FOR VERIFYING THE ACCURACY OF THE DATA BEFORE VOLUNTARILY ACTING UPON THE MAP AND ASSOCIATED DATA WITH THE CITY OF LANCASTER OR OTHER LOCAL AGENCY, STATE OR FEDERAL AGENCY.



























Westside Zoning Map

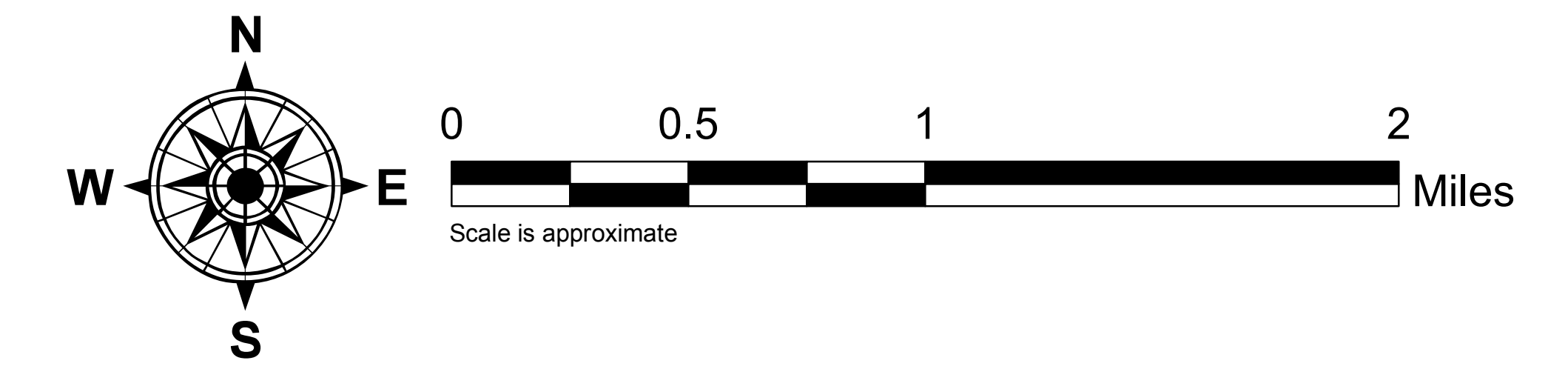


LEGEND

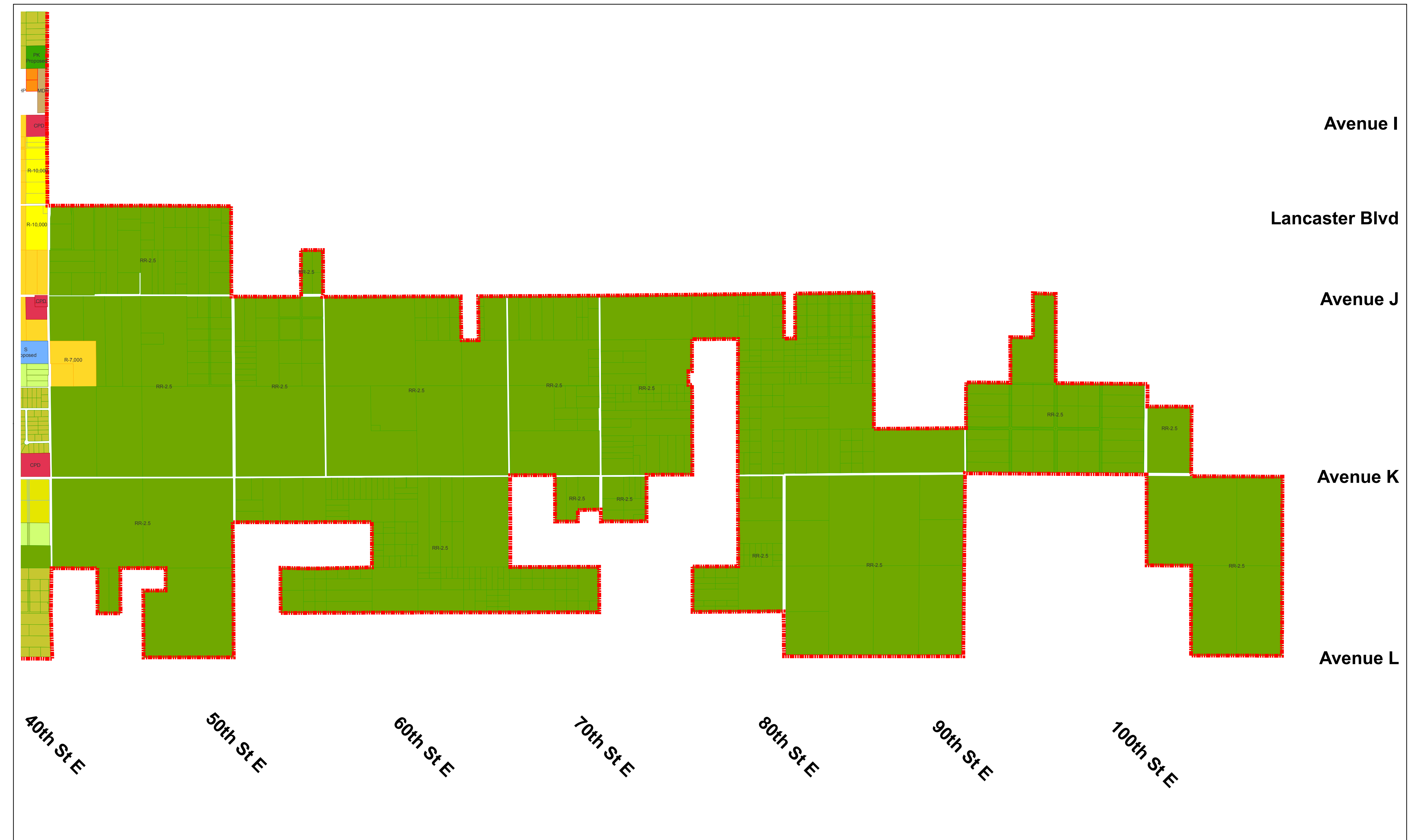
 City Limits

ZONING CODE

 RR-2.5	Rural Residential of 1 Unit/2.5 Acres	 C	Commercial	 HI	Heavy Industrial	 H	Health Care	 P	Public	 CE	Cemetery
 RR-1	Rural Residential of 1 Unit/1 Acre	 CPD	Commercial Planned Development	 LI	Light Industrial	 S	School	 O	Open Space	 PK	Park
 SRR	Semi-Rural Residential of 1-2 Unit/1 Acre	 OP	Office Professional			 SP	Specific Plan				
 R-15,000	Single Family Residential on 15,000 Square Foot Lots	 MU-C	Mixed Use Commercial								
 R-10,000	Single Family Residential on 10,000 Square Foot Lots	 MU-E	Mixed Use Employment								
 R-7000	Single Family Residential on 7,000 Square Foot Lots	 MU-N	Mixed Use Neighborhood								
 HDR	High Density Residential of 15.1-30 Units/Acre										
 MDR	Moderate Density Residential of 15.1-30 Units/Acre										
 MHP	Mobile Home Park										



Eastside Zoning Map



Adopted July 13, 2010 - Ordinance No. 945
 REVISIONS
 Revised October 12, 2010 - Ordinance No. 952
 Revised February 11, 2011 - Ordinance No. 957
 Revised May 26, 2011 - Ordinance No. 963

DISCLAIMER: CONFIDENTIALITY NOTICE. THE CITY OF LANCASTER HAS MADE EVERY EFFORT TO ENSURE THAT THIS MAP IS CORRECT; NEVERTHELESS, SOME INFORMATION MAY NOT BE ENTIRELY ACCURATE. THE CITY OF LANCASTER ASSUMES NO LIABILITY FOR DAMAGES THAT MAY ARISE FROM THE USE OF THIS INFORMATION RETRIEVED FROM THIS MAP. THE MAP AND ASSOCIATED DATA PROVIDED WITHOUT WARRANTY OF ANY KIND, EITHER EXPRESS, OR IMPLIED, INCLUDING BUT NOT LIMITED TO, THE IMPLIED WARRANTIES OF MERCHANTABILITY AND FITNESS FOR PARTICULAR PURPOSES. THE PUBLIC SHOULD NOT MAKE BUSINESS OR PERSONAL DECISIONS BASED ON THE MAP BEFORE VALIDATING DATA WITH THE CITY OF LANCASTER OR OTHER LOCAL, COUNTY, STATE OR FEDERAL AGENCIES.

